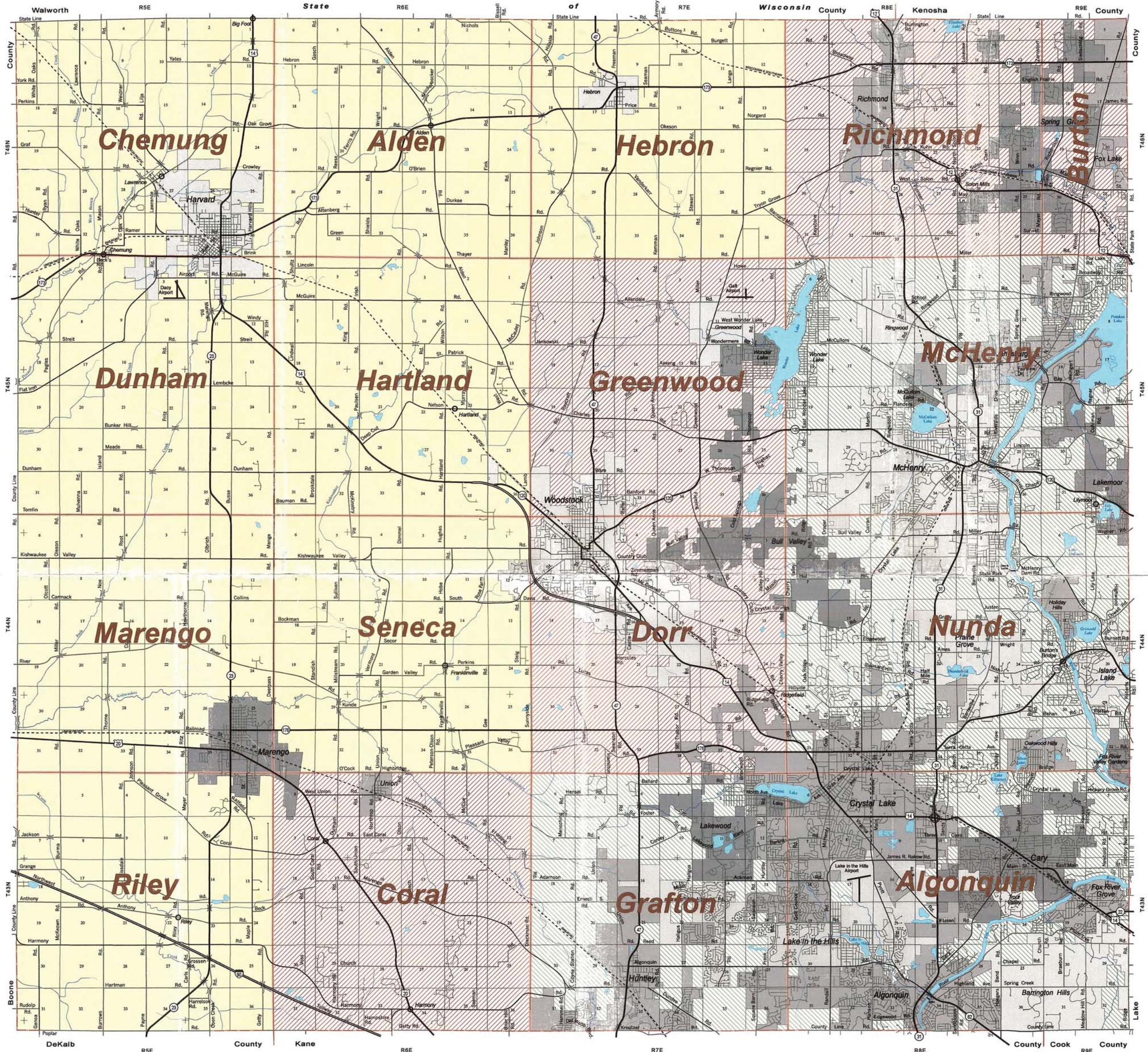




McHENRY COUNTY, ILLINOIS

RURAL INTENSIVE SURVEYS — 1998 & 2002




KEY

-  Phase 1
Completed 1998 Rural Survey
-  Phase 2
Proposed 2002 Rural Survey

INFORMATION ON THIS MAP MAY CONTAIN INACCURACIES OR TYPOGRAPHICAL ERRORS. INFORMATION MAY BE CHANGED OR UPDATED WITHOUT NOTICE. INFORMATION ON THIS MAP IS PROVIDED "AS-IS" WITHOUT WARRANTY OF ANY KIND, EITHER EXPRESS OR IMPLIED, INCLUDING (WITHOUT LIMITATION) ANY IMPLIED WARRANTIES OF MERCHANTABILITY OR FITNESS FOR A PARTICULAR PURPOSE. IN NO EVENT WILL MCHENRY COUNTY BE LIABLE TO YOU OR TO ANY THIRD PARTY FOR ANY DIRECT, INDIRECT, INCIDENTAL, CONSEQUENTIAL, SPECIAL OR EXEMPLARY DAMAGES OR LOST PROFITS RESULTING FROM ANY USE OR MISUSE OF THIS INFORMATION.

Roads are shown as per plat. All roads may not be physically built as depicted. Please report any discrepancies to the Department of Planning & Development.

Original Base Map compiled through the cooperative effort of Northern Illinois University, Department of Geography (Laboratory for Cartography and Spatial Analysis) - 1993



TOWNSHIPS

CHEMUNG	ALDEN	HEBRON	RICHMOND	BURTON
DUNHAM	HARTLAND	GREENWOOD	MCHENRY	
MARENGO	SENECA	DORR	NUNDA	
RILEY	CORAL	GRAFTON	ALGONQUIN	

Body ticks and internal marginal ticks refer to Illinois State Plane Coordinates (East Zone). Units are in thousands of feet.

Base map features adapted from U.S.G.S. 1:24,000 scale series.

Update	
McHenry County	09/2001
Planning & Development	

09/2001:cjm
Planning & Development