









Green Infrastructure Network Map

McHenry County, Illinois

Legend

- 
Parks and Preserves
 This layer consists of lands owned by public agencies such as municipal and district parks, MCD holdings, and state parks. These areas are typically open to the public. Included in this category is a 200-foot buffer around the outside edge of MCD holdings and state parks.
- 
Private Open Space
 This layer consists of land that is privately owned but either precluded from development or is unlikely to be developed based on its current use. Private open space includes subdivision common areas, golf courses, and camps as well as privately owned properties that are permanently preserved such as IDNR Nature Preserves, IDNR Land and Water Reserves, and conservation easements. These areas typically are not open to the general public. Included in this category is a 200-foot buffer around the outside edge of the sites designated as Illinois Nature Preserves and Land and Water Reserves.
- 
Environmental Resource Area
 This layer consists of lakes, ponds, rivers, creeks, wetlands, McHenry County Natural Areas Inventory (MCNAI) sites, Illinois Natural Areas Inventory (INAI) sites, oak woodlands, FEMA 100-year flood hazard areas, and Hydrologic Atlas floods of record. These areas were chosen to be included here because they provide, or have the potential to provide, valuable natural functions such as storm water management, aquifer recharge, water filtration, and flora and fauna habitat. Included in this category is a 200-foot buffer around the outside edge of the resource areas with the exception of flood hazard areas and floods of record.
- 
ADID Wetland
- 
Oak Grove
- 
Class III Groundwater Protection Area
- 
Conceptual Trail Corridor
- 
Existing Regional Trail

July 2012
McHenry County, Illinois

