

# Transit Services in McHenry County

## TRANSIT SERVICES

- Metra Station
- Pace Bus Shelter
- MCRide Destination
- Pace Bus Stop
- Metra Commuter Rail
- Pace Bus Route #550 (Fixed Route, All-Day Service)
- Pace Bus Route #806 (Fixed Route, Peak-Hour Only)
- Pace Bus Route #807 (Fixed Route, Peak-Hour Only)
- Pace Bus Route #808 (Fixed Route, Peak-Hour Only)
- MCRide General Public
- MCRide Seniors and Disabled

## Dial-A-Ride (MCRide)

MCRide is a curb-to-curb, demand-response public transit service available in McHenry County. Dial-a-ride service is more flexible than a fixed bus route, but more structured than the use of a private vehicle. Riders must schedule their trips in advance and can travel to/from any part of the service area for which they are eligible, during operating hours. Call the Pace Call Center at 800-451-4599 to register and schedule a trip. For more information visit [www.McHenryCountyDOT.org](http://www.McHenryCountyDOT.org).

## Fixed Bus Routes (Pace)


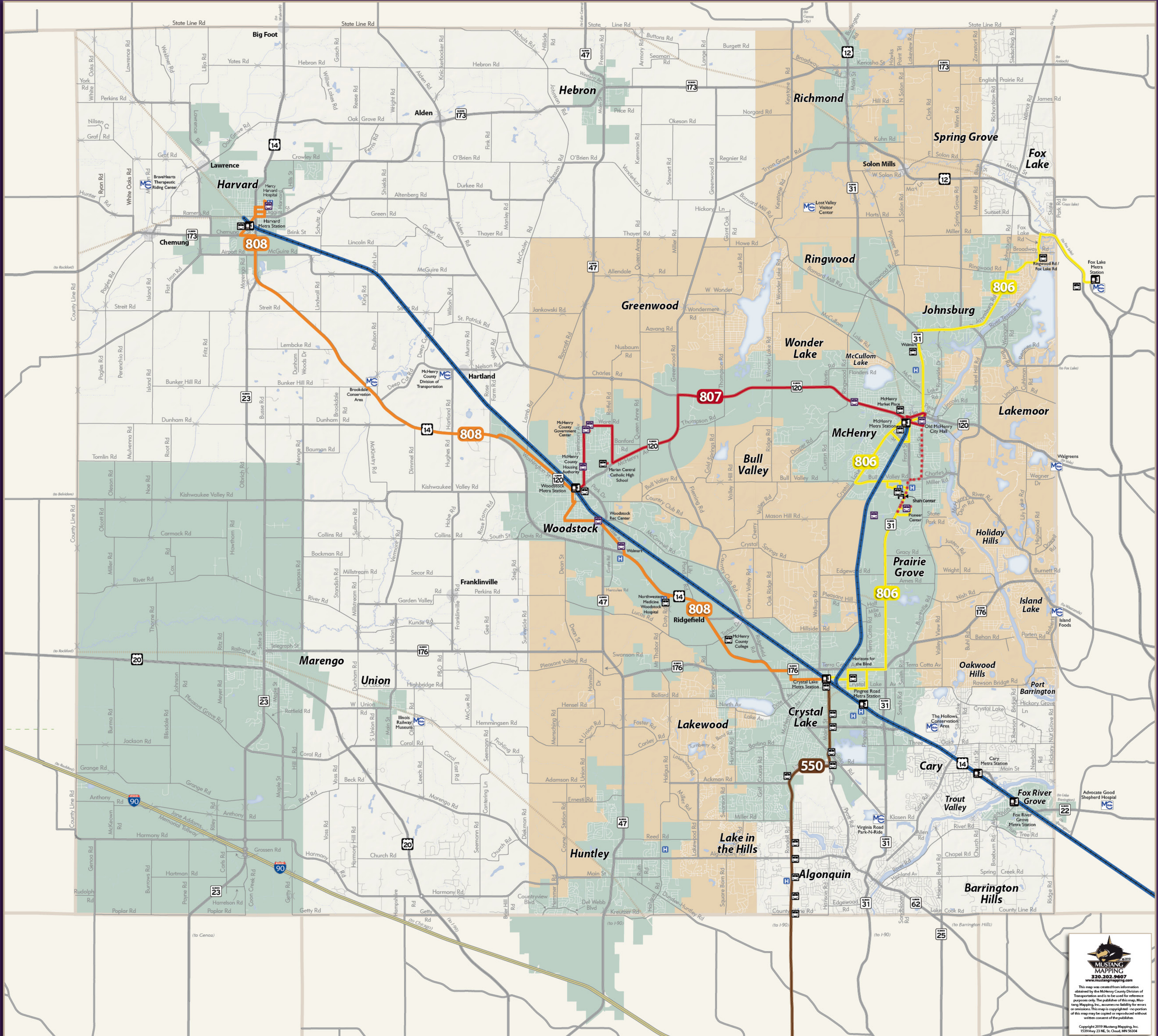
Pace Suburban Bus operates four fixed bus routes (550, 806, 807, and 808). These vehicles run on regular, scheduled routes from Monday through Friday. Routes 806, 807, and 808 will stop upon signal to driver at any intersection along the route where it is safe to do so. On route 550, passengers can only board at posted stops. For more information, timetables, and stops, visit [www.pacebus.com](http://www.pacebus.com) or call 847-364-7223.

## Train (Metra)

Metra is the commuter train service that operates the Union-Pacific Northwest Line from McHenry County stations to Chicago's Ogilvie Transportation Center. Trains operate on a fixed schedule from early morning until late evening, 7 days per week. For more information visit [www.metrarail.com](http://www.metrarail.com) or call the Travel Information Center at 815-836-7000.

## Specialized Transportation Services

- The following agencies provide additional transportation services for individuals with specific needs.
- Algonquin Township Bus: 847-639-2700 x6
  - PADS - Homelessness Service: 815-338-5231
  - Richmond/Burton Township Bus: 815-678-0077
  - Senior Care Volunteer Network: 815-455-3120
  - Veterans Assistance Commission: 815-334-4229



## McHenry County, IL

OFFICIAL COUNTY HIGHWAY MAP

2019

**Transportation Agency Contact Information**

Truck Movement permits for County highways are issued at the discretion of the County Engineer. Request for permits are required to be submitted to the County Engineer's Office at least 14 days in advance of the proposed travel date and do not constitute a precedent for the issuance of similar permits.

**Access Permits, Plat Approval**

Driveway and public road access onto County highway requires an access permit issued by the County Engineer. Subdivision and plat approvals are also required.

**Roadway Construction Information**

For information concerning current construction projects affecting McHenry County highways, visit our website at: [www.McHenryCounty.org/ConstructionProjects](http://www.McHenryCounty.org/ConstructionProjects)

**OverSize / OverWeight Truck**

Truck Movement permits for County highways are issued at the discretion of the County Engineer. Request for permits are required to be submitted to the County Engineer's Office at least 14 days in advance of the proposed travel date and do not constitute a precedent for the issuance of similar permits.

**McHenry County Division of Transportation**

The McHenry County Division of Transportation promotes and provides a safe, efficient, and high quality public transportation system. It is dedicated to providing enhanced mobility while protecting responsible public policy, ethical and high quality services and projects affecting McHenry County highways.

**McHenry County**

**McHenry County Convention and Visitors Bureau**

There to world class attractions and endless activities and sporting events, arts and shopping. Make your McHenry County trip one to remember. Click on "McHenry County" on the left side and scroll down to the "McHenry County Convention and Visitors Bureau" link on "McHenry County".

**Adopt-A-Highway Volunteer Program**

You can help keep McHenry County looking beautiful. For information about the McHenry County Adopt-A-Highway Program please email: [adoptahighway@mcHenry.org](mailto:adoptahighway@mcHenry.org) or call 815-334-9370 or visit our website at: [www.McHenryCounty.org](http://www.McHenryCounty.org)

**McHenry County Conservation District**

McHenry County Conservation District owns or manages over 25,000 acres of open land, woodlands, wetlands, and prairie. They provide a variety of services, including trails, trails, and trails. They provide a variety of services, including trails, trails, and trails.

**McHenry County Geographic Information System**

The McHenry County Geographic Information System (GIS) is a web-based system that provides interactive maps and data. It is designed to be user-friendly and easy to use. For more information, visit our website at: [www.McHenryCounty.org/GIS](http://www.McHenryCounty.org/GIS)

**Interactive Bicycle and Park Trail Map**

The McHenry County Geographic Information System (GIS) is a web-based system that provides interactive maps and data. It is designed to be user-friendly and easy to use. For more information, visit our website at: [www.McHenryCounty.org/GIS](http://www.McHenryCounty.org/GIS)

**MCRide #bike**

Join their routes along McHenry County's many public trails and parks. For more information, visit our website at: [www.McHenryCounty.org/MCRide](http://www.McHenryCounty.org/MCRide)

**McHenry County Conservation District**

McHenry County Conservation District owns or manages over 25,000 acres of open land, woodlands, wetlands, and prairie. They provide a variety of services, including trails, trails, and trails.

**Adopt-A-Highway Volunteer Program**

You can help keep McHenry County looking beautiful. For information about the McHenry County Adopt-A-Highway Program please email: [adoptahighway@mcHenry.org](mailto:adoptahighway@mcHenry.org) or call 815-334-9370 or visit our website at: [www.McHenryCounty.org](http://www.McHenryCounty.org)

**McHenry County Conservation District**

McHenry County Conservation District owns or manages over 25,000 acres of open land, woodlands, wetlands, and prairie. They provide a variety of services, including trails, trails, and trails.

**Adopt-A-Highway Volunteer Program**


You can help keep McHenry County looking beautiful. For information about the McHenry County Adopt-A-Highway Program please email: [adoptahighway@mcHenry.org](mailto:adoptahighway@mcHenry.org) or call 815-334-9370 or visit our website at: [www.McHenryCounty.org](http://www.McHenryCounty.org)

**McHenry County Conservation District**

McHenry County Conservation District owns or manages over 25,000 acres of open land, woodlands, wetlands, and prairie. They provide a variety of services, including trails, trails, and trails.

**Adopt-A-Highway Volunteer Program**

You can help keep McHenry County looking beautiful. For information about the McHenry County Adopt-A-Highway Program please email: [adoptahighway@mcHenry.org](mailto:adoptahighway@mcHenry.org) or call 815-334-9370 or visit our website at: [www.McHenryCounty.org](http://www.McHenryCounty.org)



Copyright 2019 Mustang Mapping, Inc. 1559 Hwy 23 NE, St. Cloud, MN 56304