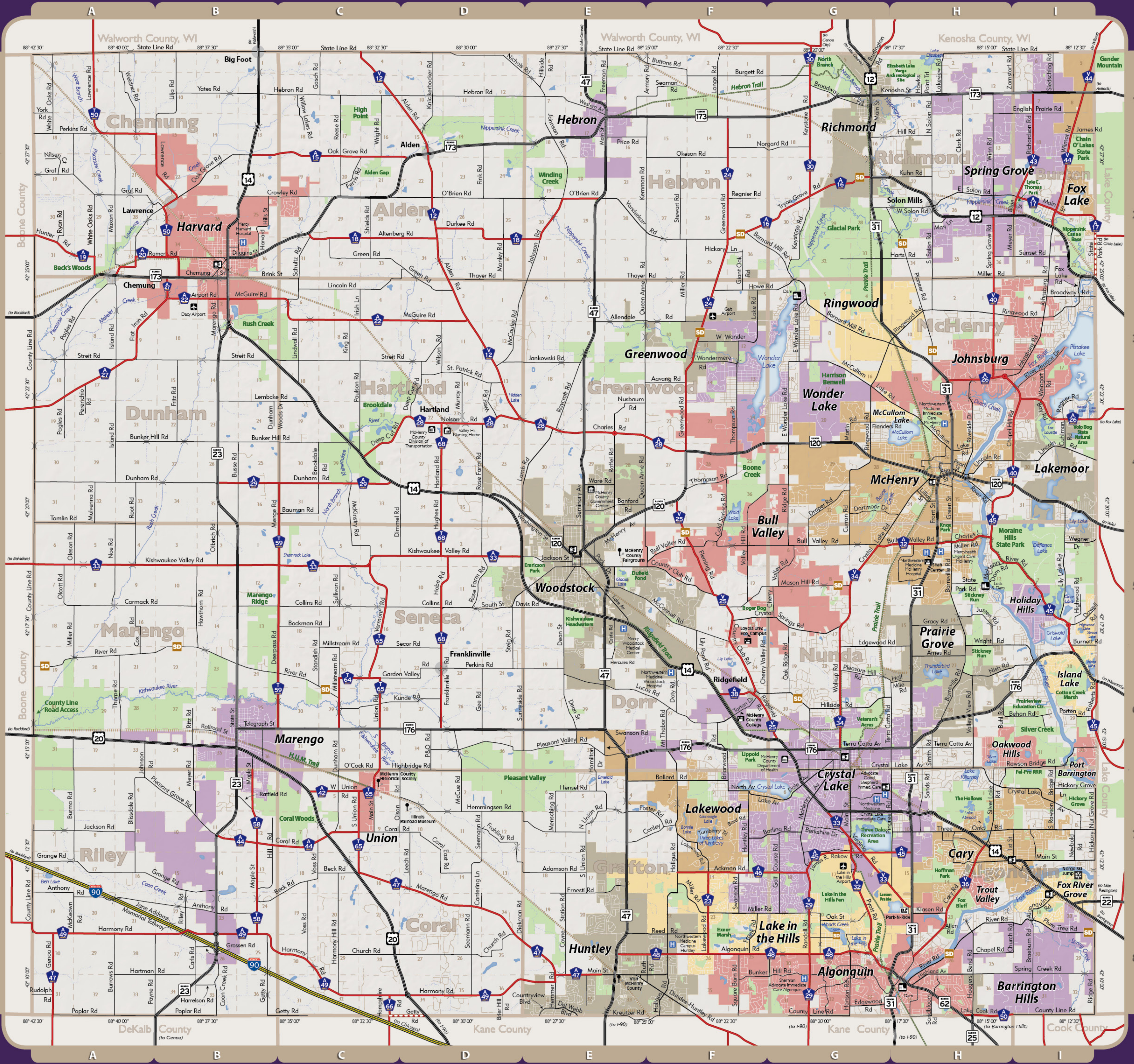


McHenry County, IL



Legend

- Interstate Highway (90)
- US Highway (20)
- State Highway (47)
- County Highway (30)
- Maintained by Others
- Township Road/City Street
- Incorporated Area Boundaries
- Unincorporated Community
- Park or Conservation Area
- Roundabout
- Railroad
- Multi-Use Trail
- River
- Lake
- Township Border
- 1 mile
- Section #
- 1 mile
- 0 1 2 3 4 Miles
- 0 4000 8000 12000 16000 Feet
- METRA Train Station
- Dam
- Hospital / Medical Facility
- County Facilities
- Airport
- Scenic Drive
- Point of Interest
- School

County Highway Index

Ackman Rd (A46) F-7, G	Getty Rd (T66) B-D, 8	Millstream Road (T64) C, 6
Airport Rd (A22) B, 3	Greenwood Rd (V24) C, 8	Nelson Rd (A28) D, 4
Alden Rd (V12) C-D, 1-4	Hampshire Rd (T66) F, 1-4	Oak Grove Rd (A15, A20, T50) B-D, 1-2
Algonquin Rd (A48) E-G, 8; 1, 8	Harmony Rd (A49) A-E, 8	O'Brien Rd (A18) C-E, 2
Altenberg Rd (A18) C-D, 2	Hartland Rd (T68) D, 4	Poyott Rd (V32) G-8
Bay Rd (A26) 1, 4	Hobe Rd (T68) D, 5	Ramer Rd (A20) A-B, 2
Blivin St (V43) 1, 2	Hughes Rd (T68) D, 4-5	Randall Rd (V29) G-7, 8
Bull Valley Rd (A32) F-7, 8	Hunter Rd (A19) A, 2	Richardson Rd (V43) I, 2
Cary Rd (V36) H, 7-8	James R. Rakow Rd (A45) G-7, 8	Ridgefield Rd (V25, A38) F-G, 6
Chapel Hill Rd (V40) H, 4	Johnson Rd (A26) I, 2-3	River Rd (V45) A-C, 6; H-1, 5-8; H, 4
Charles J. Miller Rd (A32) H, 5	Johnson Rd (A18) A, 6-7; E, 1-2	Roberts Rd (V45) I, 6
Coral Rd (A44) B-D, 7	Keystone Rd (V30) G, 1-2	South Union Rd (T65) C, 7; E, 7
Country Club Rd (V25) E-F, 5-6	Kishwaukee Valley Rd (A33) A-D, 5	Spring Grove Rd (V40) H, 2-3
Crystal Lake Rd (V34) G-H, 4-5	Lake Cook Rd (A50) F-7, 8	Tryon Grove Rd (A16) F-G, 2
Deep Cut Rd (A28) C-D, 3, 4	Lakewood Rd (V23) F-7, 8	Union Rd (T65) C, 5-6
Deerpark Rd (T59) B, 5-6	Lawrence Rd (T50) A-B, 1-2	Vermont Rd (T65) C, 5-6
Dunham Rd (A29) A-C, 4	Main St (A47, A17) H, 2	Virginia Rd (V33) H, 2; G-H, 7-8
Durkee Rd (A18) D-E, 2	E, 1; G, 1; I, 2; C, 7; E-F, 8; G, 7; H-1, 7	Walkup Rd (V34) G, 5-6
Franklinville Rd (T68) F-4, 5	Maple St (T58) B, 7-8	West Union Rd (A19) C, 7
Garden Valley Rd (T64) C-D, 6	Marengo Rd (A47) B, 3; C-E, 7-8	White Oaks Rd (A42) A, 1-2
Genoa Rd (T47) A, 8	McGuire Rd (A22) B-D, 3	Wilmet Rd (V44) I, 1-2
	Menge Rd (T59) B, 4-5	



This map was created from information obtained by the McHenry County Division of Transportation and is to be used for reference purposes only. The publisher of this map, Mustang Mapping, Inc., assumes no liability for errors or omissions. No portion of this map may be copied or reproduced without written consent of the publisher.

Copyright 2019 by Mustang Mapping, Inc.
1538 Hwy 23 NE
St. Cloud, MN 56304

Roundabout Safety

Modern roundabouts have been employed safely and effectively all over the world for many years and are becoming more common in the U.S. because they provide safer and more efficient traffic flow than standard intersections. Navigating a roundabout is easy—and since traffic moves in only one direction (counter-clockwise) through the intersection, there are fewer, less severe conflict points and traffic moves smoothly.

How To Drive a Roundabout

- Slow down and stay in your lane.
- Obey all traffic signals and one-way signs.
- Yield to pedestrians and bicyclists.
- Yield to traffic on your left that is already in the roundabout.
- Enter the roundabout when there is a safe gap in traffic.
- Keep your speed slow (<20 mph) and avoid stopping within the roundabout.
- As you approach your exit, turn on your right turn signal.
- Yield to pedestrians and bicyclists as you exit.
- Drivers should behave in the same manner as they would on any other road if an emergency vehicle approaches. Carefully move as far right as possible. If you have already entered the roundabout, continue to your exit, then pull over to the right to allow the emergency vehicle to pass.
- Pedestrians should always look to the left for approaching traffic and cross to the splitter island. Look right for oncoming traffic and finish crossing. Pedestrians do not cross into the center island of the roundabout.

Reproduced with permission from the Indiana Department of Transportation

Road Jurisdiction

Whose Road Is It?

Properly maintained roads are essential to McHenry County residents, businesses, schools, and emergency service providers. Numerous government agencies construct, maintain, and repair roads in McHenry County. Roads may be under the jurisdiction of the McHenry County Division of Transportation (County Highways), townships (township roads), municipalities (local streets), Illinois Department of Transportation (state and US highways, freeways/interstates), or Illinois Tollway (tollways). A private road is a road owned and maintained by a private individual or organization rather than by a government.

If you need to report an issue on a road, try to identify what agency is responsible for that road by looking at the type of road, street sign or a map and then contacting the appropriate agency. Unless the situation is an emergency, government agencies usually cannot take action on a road that is not within their jurisdiction.

Transit Services in McHenry County

TRANSIT SERVICES

- Metra Station
- Pace Bus Shelter
- MCRide Destination
- Pace Bus Stop
- Metra Commuter Rail
- Pace Bus Route #550 (Fixed Route, All-Day Service)
- Pace Bus Route #806 (Fixed Route, Peak-Hour Only)
- Pace Bus Route #807 (Fixed Route, Peak-Hour Only)
- Pace Bus Route #808 (Fixed Route, Peak-Hour Only)
- MCRide General Public
- MCRide Seniors and Disabled

Dial-A-Ride (MCRide)

MCRide is a curb-to-curb, demand-response public transit service available in McHenry County. Dial-a-ride service is more flexible than a fixed bus route, but more structured than the use of a private vehicle. Riders must schedule their trips in advance and can travel to-from any part of the service area for which they are eligible, during operating hours. Call the Pace Call Center at 800-451-4599 to register and schedule a trip. For more information visit www.McHenryCountyDOT.org.

Fixed Bus Routes (Pace)

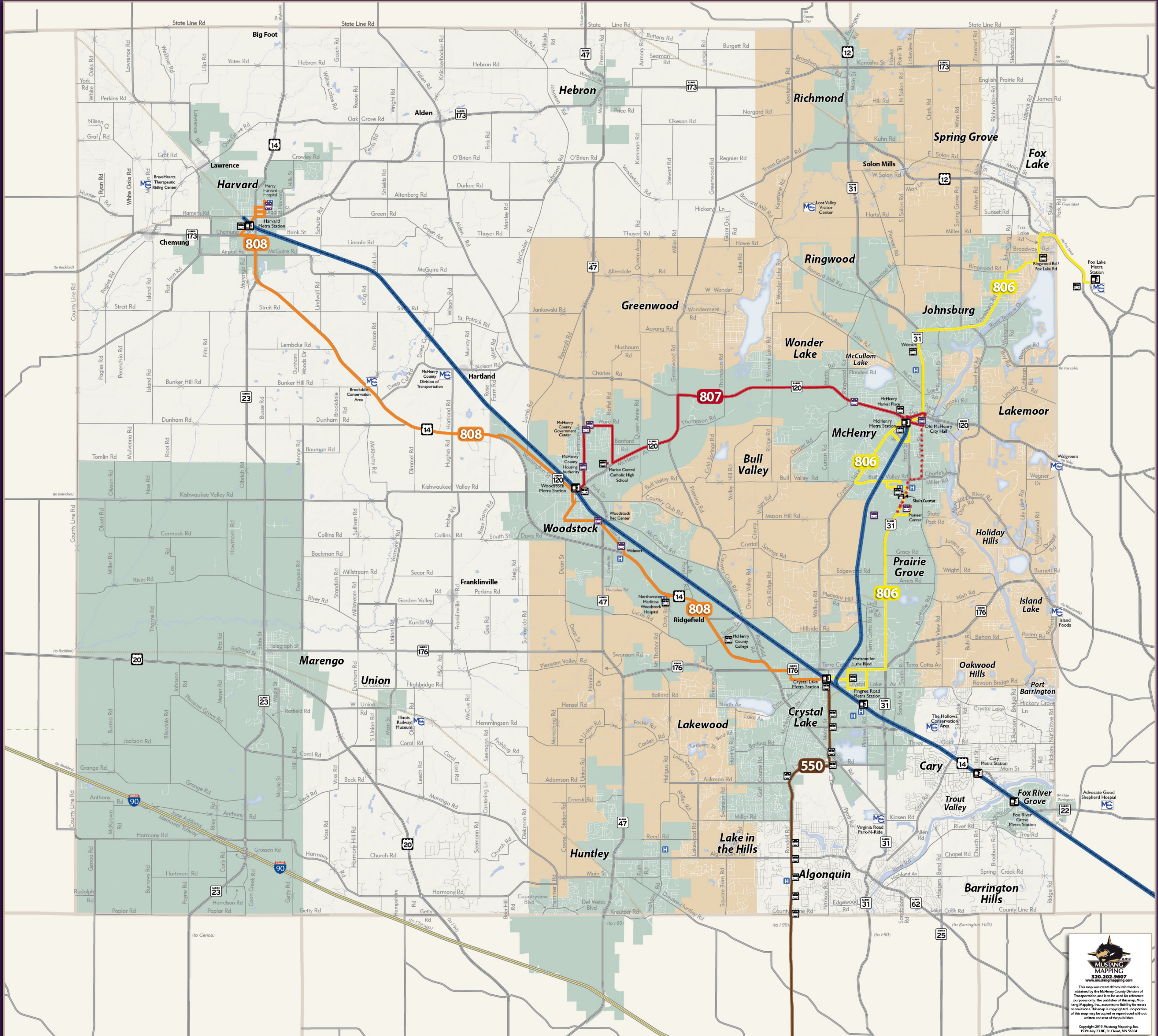
Pace Suburban Bus operates four fixed bus routes (550, 806, 807, and 808). These vehicles run on regular, scheduled routes from Monday through Friday. Routes 806, 807, and 808 will stop upon signal to driver at any intersection along the route where it is safe to do so. On route 550, passengers can only board at posted stops. For more information, timetables, and stops, visit www.pacebus.com or call 847-364-7223.

Train (Metra)

Metra is the commuter train service that operates the Union-Pacific Northwest Line from McHenry County stations to Chicago's Ogilvie Transportation Center. Trains operate on a fixed schedule from early morning until late evening, 7 days per week. For more information visit www.metrarail.com or call the Travel Information Center at 815-836-7000.

Specialized Transportation Services

- The following agencies provide additional transportation services for individuals with specific needs.
- Algonquin Township Bus: 847-639-2700 x6
 - PADS - Homelessness Service: 815-338-5231
 - Richmond/Burton Township Bus: 815-678-0077
 - Senior Care Volunteer Network: 815-455-3120
 - Veterans Assistance Commission: 815-334-4229



McHenry County, IL

OFFICIAL COUNTY HIGHWAY MAP



2019

Transit Agency
 Contact Information
 Metra: (815) 354-7222, www.metra.com
 MCRide: (815) 334-4900, www.mchenrycountydot.org
 Pace: (847) 364-7223, www.pacebus.com

The McHenry County Division of Transportation is dedicated to providing enhanced mobility while promoting a responsible public policy, ethical and high quality service and safe and efficient transportation systems.
 Access Permits, Plat Approval
 Drivers and public road access onto County Highway requires an access permit issued by the County Engineer, Subdivision and plat approvals are also required.
 Roadway Construction Information
 For information concerning current construction projects affecting McHenry County Highways, please contact the County Engineer's Office.
 Overstze / Overnight Truck
 Truck Movement permits for County Highways are issued at the discretion of the County Engineer. Request for permits are required with respect to the need to remove, load, stack, count, transport, and/or store vehicles on County Highways. Permits constitute a precedent for the issuance of similar permits.
 Transportation Agency
 Contact Information
 Metra: (815) 354-7222, www.metra.com
 MCRide: (815) 334-4900, www.mchenrycountydot.org
 Pace: (847) 364-7223, www.pacebus.com




McHenry County Conservation District
 McHenry County Conservation District owns or manages over 25,000 acres of open land (woodlands, wetlands, and prairies). They are open to the public for recreation, education, and research. They also offer guided tours, interpretive programs, and other services. They are located in the 17 State Nature Preserves. Visit their website at: www.mchenrycountydot.org

Adopt-A-Highway Volunteer Program
 You can help keep McHenry County looking beautiful. For information about the McHenry County Adopt-A-Highway Program please email adoptahighway@mcchenry.org. Call 815-334-4970 or visit our website at: www.mchenrycountydot.org

McHenry County Convention and Visitors Bureau
 There to world class attractions and endless fun and excitement. The McHenry County Convention and Visitors Bureau is here to help you plan your trip. We offer a variety of services including: information, reservations, and transportation. Visit our website at: www.mchenrycountydot.org

Interactive Bicycle and Park Trail Map
 The McHenry County Geographic Information System (GIS) is a powerful tool that allows users to interactively explore the county's geographic information. The GIS is available on the county's website at: www.mchenrycountydot.org



This map was created from information based on a state grid system. The McHenry County Highway System is a combination of County Highways and the Township Public Highway System. The County Highway System is a combination of County Highways and the Township Public Highway System. The County Highway System is a combination of County Highways and the Township Public Highway System.