

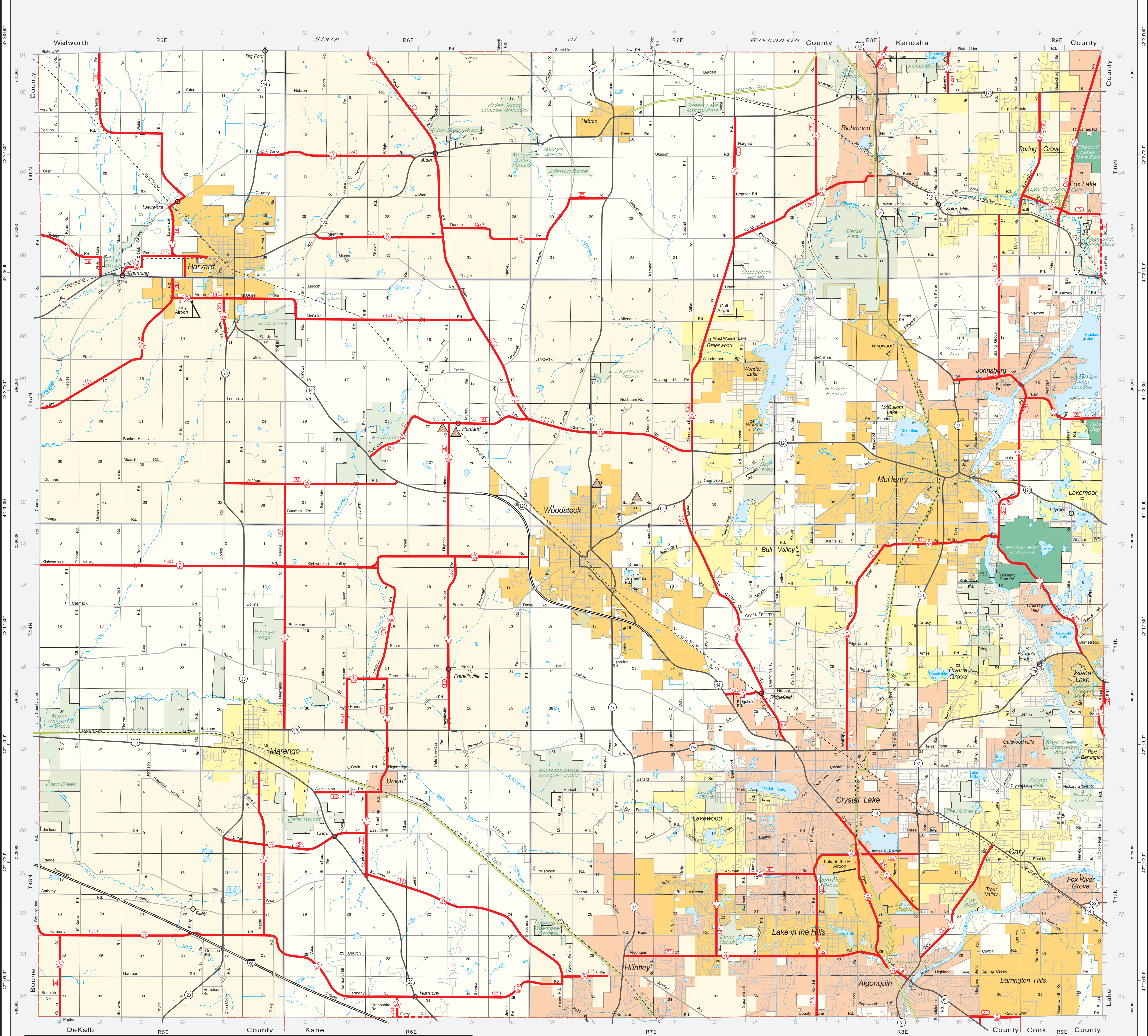
McHENRY COUNTY, ILLINOIS Highway Map

ACCESS PERMITS AND PLAT APPROVAL


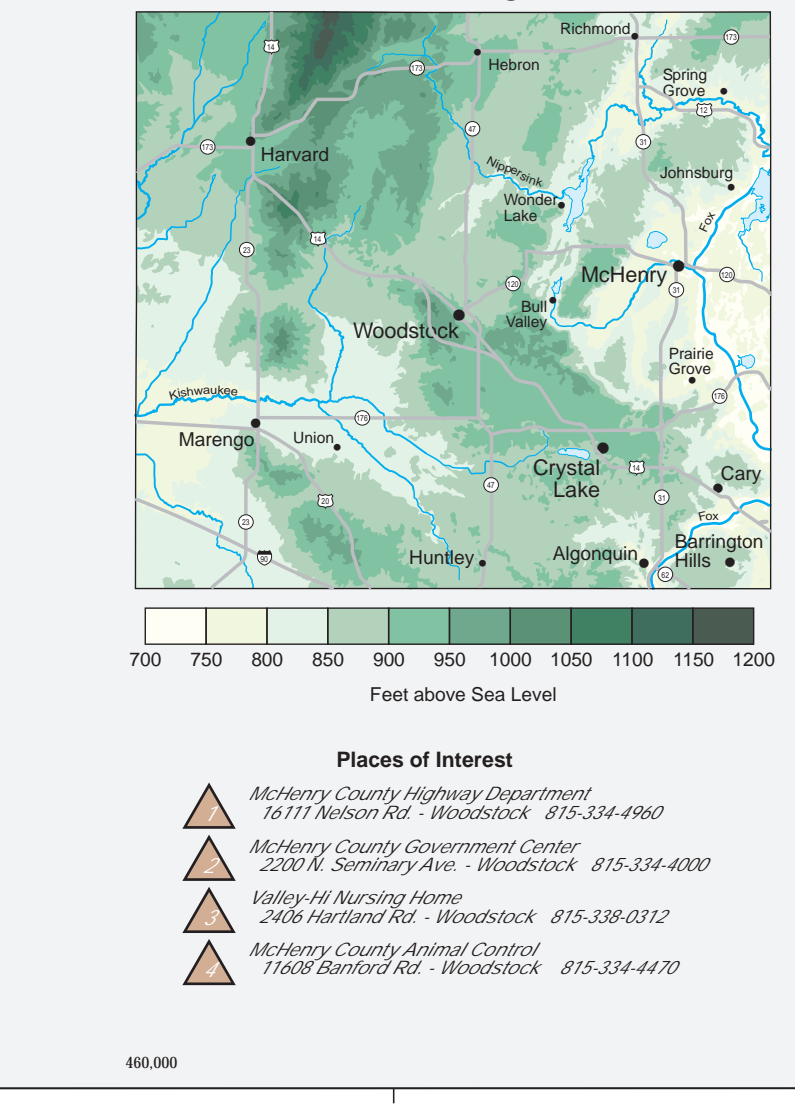
Driveway and public road access onto County highways requires an access permit issued by the County Engineer. Subdivision plat approval regarding the roadway is also required. Contact the McHenry County Highway Department, 16111 Nelson Road, Woodstock, IL 60098, 815-334-4960.

ADOPT-A-HIGHWAY PROGRAM

For information about the McHenry County Adopt-A-Highway Program please contact: McHenry County Highway Department, 16111 Nelson Road, Woodstock, Illinois 60098, 815-334-4960.

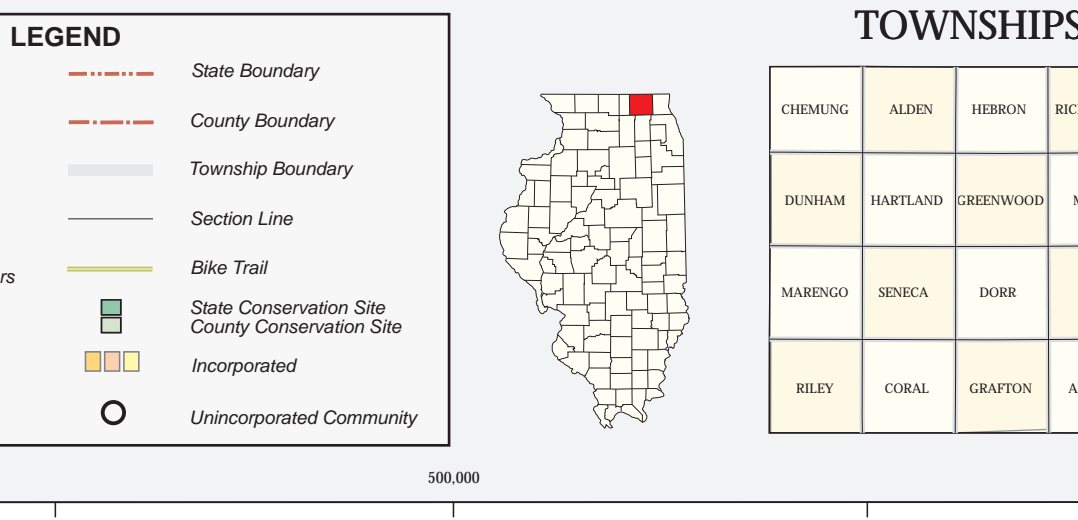


County Road Number	County Road Name	County Road Number	County Road Name
101	Adrian Road	201	Pushout Road
102	Algonquin Road	202	Ray Road
103	Alton Road	203	Rocky Hill Road
104	Alton Road	204	Royalton Road
105	Alton Road	205	Royalton Road
106	Alton Road	206	Royalton Road
107	Alton Road	207	Royalton Road
108	Alton Road	208	Royalton Road
109	Alton Road	209	Royalton Road
110	Alton Road	210	Royalton Road



INFORMATION ON THIS MAP MAY CONTAIN INACCURACIES OR TYPOGRAPHICAL ERRORS. INFORMATION MAY BE CHANGED OR UPDATED WITHOUT NOTICE. INFORMATION ON THIS MAP IS PROVIDED "AS IS" WITHOUT WARRANTY OF ANY KIND, EITHER EXPRESS OR IMPLIED, INCLUDING (WITHOUT LIMITATION) ANY IMPLIED WARRANTIES OF MERCHANTABILITY OR FITNESS FOR A PARTICULAR PURPOSE. IN NO EVENT WILL McHENRY COUNTY BE LIABLE TO YOU OR TO ANY THIRD PARTY FOR ANY DIRECT, INDIRECT, INCIDENTAL, CONSEQUENTIAL, SPECIAL OR EXEMPLARY DAMAGES OR LOSS OF PROFITS RESULTING FROM ANY USE OR MISUSE OF THIS INFORMATION.

Roads are shown as per plats. All roads may not be physically built as depicted. Please report any discrepancies to the Department of Planning & Development.



Original Base Map compiled through the cooperative effort of Northern Illinois University, Department of Geography (Laboratory for Cartography and Spatial Analysis) - 1993

Body ticks and internal marginal ticks refer to Illinois State Plane Coordinates (East Zone). Units are in thousands of feet.

Base map features adapted from U.S.G.S. 1:24,000 scale series.

07/2003:cjm
Planning & Development